






# Possible Marijuana Retail Locations - Federal & Hwy 285


 Residential Child Care


 Alcohol/Drug Treatment Facility


 School


 Existing Marijuana Dispensaries

 Residential Child Care 1000 Ft. Radius


 Alcohol/Drug Treatment Facility 1000 Ft. Radius


 School 1000 Ft. Radius


 Parcels in Unincorporated Arapahoe County


 Denver


Zoning


 B-3


 B-4

 B-4 PUD

 B-5

 I-1

 I-2

 Incorporated Jurisdiction

Denver

Denver

**Note: Not all Mixed Use PUD's are eligible for retail marijuana sells due to details written into the PUD. MU PUD's would have to be researched on a case by case bases.**



Produced By:  
Arapahoe County Mapping Division  
6924 S. Lima St  
Centennial, Co. 80112  
720-874-6686

General Disclaimer :  
Arapahoe County Makes No Representation Or Warranty As To The Accuracy Of This Base Map. And Assumes No Responsibility Or Liability To Any User. This Base Map Is Not A Legal Document. It Is Intended To Serve As An Aid In Graphic Representation Only.