




ARAPAHOE COUNTY





ARAPAHOE COUNTY

Public Works & Development 5-Year Project/Plan Update

Board of County Commissioners

May 5, 2026

Agenda

Transportation Division Update

- Prop 1A – Roadway Reconstruct Update
- Typical Capital Project Timeline
- Project Status


Road & Bridge Division Update

Prop 1A – Road Reconstructs



- 2026 - \$6.0 million
- Repair sidewalk, curb and gutter
- Update pedestrian ramps (ADA compliance)
- Removal: Pavement and 1 foot of subgrade
- Placement of base, base drain, pavement



Pavement Reconstructs



EXISTING ROADWAY



NEW ROADWAY

Prop 1A - 2026 Project Schedule

Status

- Completed Geotechnical investigation
- Completed Sidewalk, Curb and Gutter and ADA Assessment

Next steps

- Finalize design and bid documents
- Public outreach for impacted neighborhoods
- June – Start construction
- End of 2026 – Complete construction
- Finalize 2027 Road list during the 2027 budget process

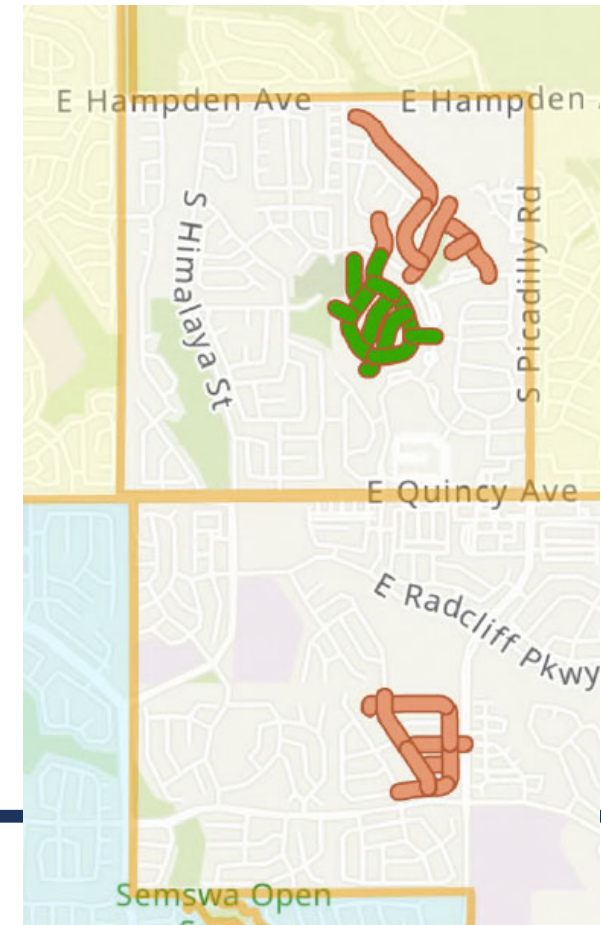


Prop 1A - 2026 Reconstruct Projects


Road Name	Beginning_Location	End_Location	Lane Mile	Lane Mile Yrs
ORLEANS ST	Lehigh Ave.	Nepal Ct.	0.62	12.35
HAMPDEN PL	End of Road	Jefferson Ave.	1.06	21.29
NEPAL CT	Lehigh Ave.	End of Road	0.69	13.83
KENYON PL	End of Road	Orleans St.	0.20	3.96
NEPAL ST	Nepal Ct.	Jefferson Ave.	0.58	11.53
MALTA ST	Lehigh Ave.	Jefferson Cir.	0.29	5.75
UNION DR	S. Odessa St.	S. Perth St.	0.42	8.36
LAYTON DR	Perth St.	S. Picadilly St.	0.11	2.18
LAYTON DR	S. Odessa St.	Perth St.	0.31	6.24
PERTH ST	Layton Dr.	Union Pl.	0.31	6.16
ODESSA ST	Layton Dr.	End of Road	0.47	9.33
PERTH ST	Saratoga Ave.	Layton Dr.	0.34	6.82
SARATOGA AVE	Netherlands St.	Perth St.	0.40	7.92
UNION PL	End of Road	Perth St.	0.64	12.85
LAYTON LN	S. Odessa St.	S. Perth St.	0.21	4.12
ODESSA ST	E. Saratoga Ave.	Layton Dr.	0.34	6.84
		Totals	6.98	139.53

Project Year

- 2026
- 2027
- 2028
- 2029
- 2030



Arapahoe County Planned

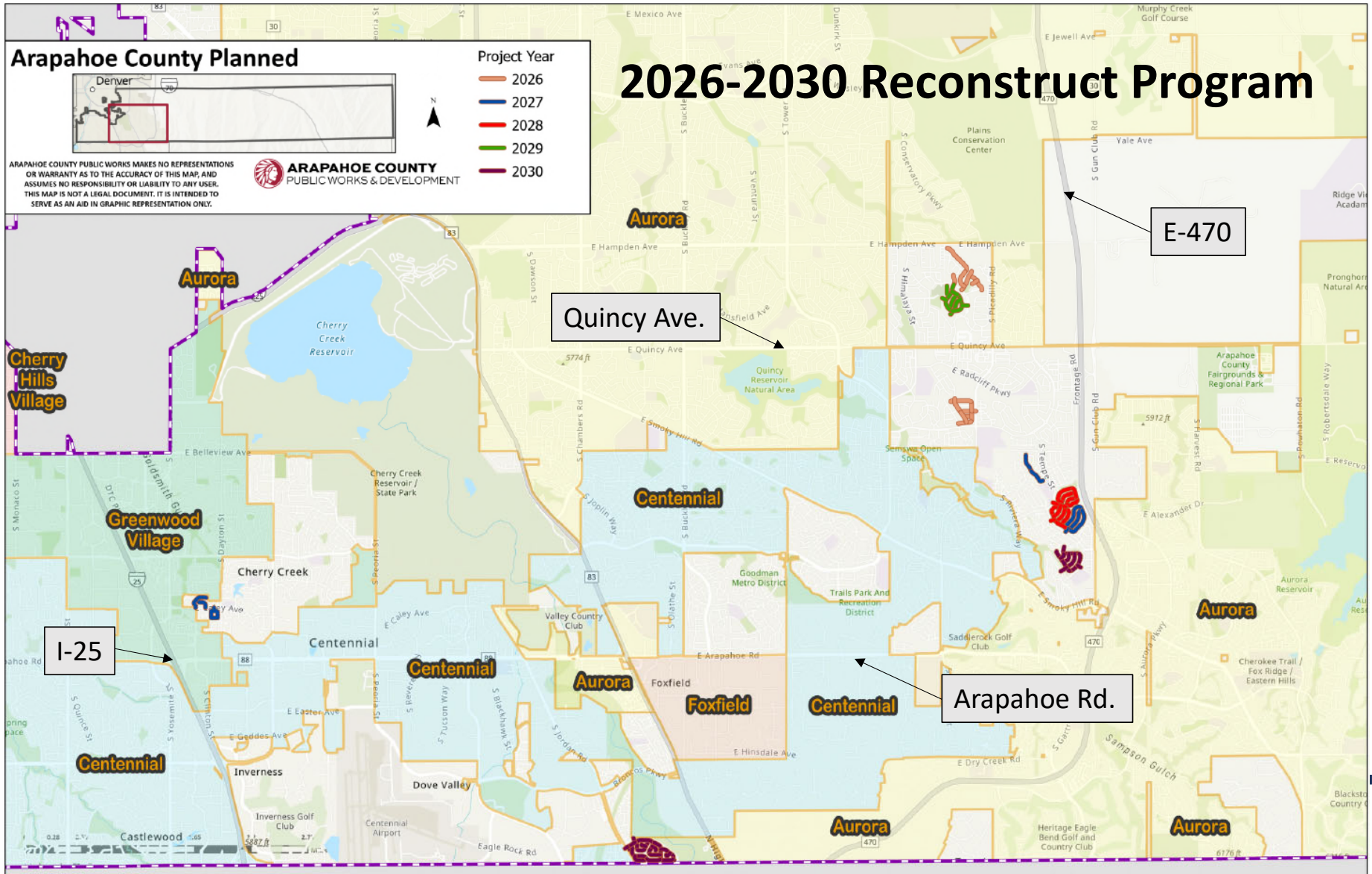


- Project Year
- 2026
 - 2027
 - 2028
 - 2029
 - 2030

ARAPAHOE COUNTY PUBLIC WORKS MAKES NO REPRESENTATIONS OR WARRANTY AS TO THE ACCURACY OF THIS MAP, AND ASSUMES NO RESPONSIBILITY OR LIABILITY TO ANY USER. THIS MAP IS NOT A LEGAL DOCUMENT. IT IS INTENDED TO SERVE AS AN AID IN GRAPHIC REPRESENTATION ONLY.



2026-2030 Reconstruct Program



Quincy Ave.

E-470

I-25

Arapahoe Rd.



Typical Project Timelines



2026 CIP Funded Projects

Project	Current Phase	Est. Phase Completion
Gun Club South (Aurora led)	Design	Spring of 2027
Sidewalk Missing Gap	Design	Fall of 2026
Drainage projects – Watkins Road/Muskrat Gulch & CR50/Coal Crk	Design	Winter of 2026
Fiber Relocation at Havana and Easter (Centennial led)	Design	Need from Cent.
Picadilly/Lehigh Signal (Aurora led)	Design	Summer of 2026
Versailles Corridor Improvements	Design	Winter of 2026
ADA Transition Plan for R&B Annual PMP	Construction	Complete
Quincy Median	Construction	Summer of 2026
Countywide Safety Improvement Program	Ongoing – see handout	Ongoing
Bike/Ped Plan Implementation	Ongoing – see handout	Ongoing
NTMP Program	Ongoing – see handout	Ongoing

Previously CIP Funded Projects still active

Project	Current Phase	Est. Phase Completion
West Bijou Creek Master Drainage Plan	Study	Winter of 2026
Comprehensive Safety Action Plan	Study	Summer of 2026
ArapaGO: Transit Connections Plan	Study	Winter of 2026
Yale Ave Improvements	Design	Summer of 2026
County Line / Inverness Drive West	Design	Summer of 2026
Gun Club/Alameda Traffic Signal	Design	Winter of 2026
I-70 / Monaghan Interchange Improvement	Design	Spring of 2028
Gun Club South utility relocation	Design	Summer of 2026
Arapahoe Buckley Turn Lanes Project	Closeout	Summer of 2026
Tempe Roundabout Project	Closeout	Summer of 2026
Dry Creek Operations Improvement Project	Closeout	Summer of 2026
Inverness Drive West Project	Closeout	Summer of 2026



Road & Bridge Division

- Handouts will be provided



Questions